
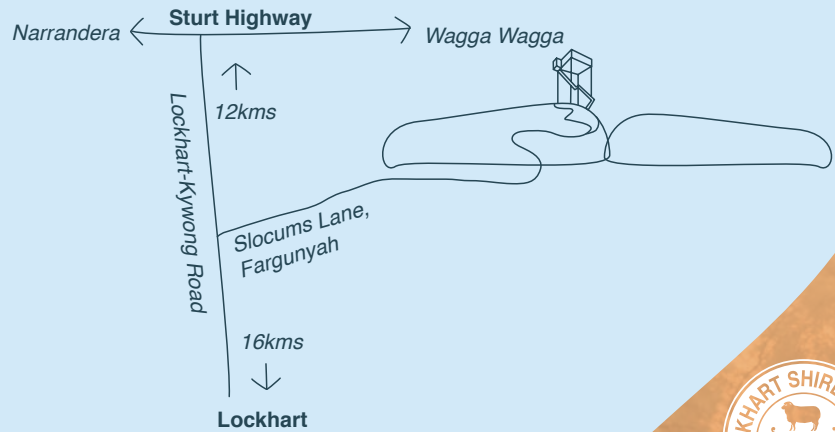


# Galore Hill Scenic Reserve Wiradjuri Country



**Lockhart Shire Visitor  
Information Outlet**  
39 Urana Street,  
Lockhart NSW 2656



Ph: 02 6920 5674



[visitlockhartshire.com.au](http://visitlockhartshire.com.au)  
[#visitlockhartshire](https://www.facebook.com/visitlockhartshire)

**Covering over  
500 hectares of  
thriving bushland,  
Galore Hill Scenic  
Reserve provides  
a natural habitat  
for a wide variety  
of native flora and  
fauna including  
grey kangaroos,  
echidnas and 140  
different species  
of birds.**

*Images credit: Matt Beaver  
Graphic design: Minta Viski*

*Disclaimer: Lockhart Shire Council and their officers, agents and contractors have ensured that the details appearing in this publication are correct at the time of printing. We accept no responsibility for any inaccuracy, mis-description whether by inclusion or omission or withdrawal. Maps are not to scale and are indicative only. September 2022.*



visit  
**LOCKHART  
SHIRE**

**Galore Hill Scenic Reserve is one of the most impressive landmarks in the Riverina region, rising over 200 metres above the surrounding plains. It is a very special area and as such the Wiradjuri people ask that you come here respectfully and enjoy the:**

**garray (land);  
balugan (animals); and  
mayiny (people) of this place.**

Over 850 different varieties of Australian native plants grow here and in springtime Galore Hill is a colourful array of wattles, grevilleas, hakeas, and flowering eucalyptus.

**Folklore has it that Galore Hill Scenic Reserve is indebted to early settler Henry Osborne for its unusual name. It is said that, after climbing to the top, Osborne shouted to the world: There's land enough and galore for me.**

Galore Hill is a popular destination for locals and visitors, with opportunities for picnicking, nature study, geology, photography, bush walking, rock climbing, mountain biking and horse riding.

Signed walking tracks take in the caves of infamous bushranger, Daniel 'Mad Dog' Morgan's. These caves were used by the bushranger as a refuge from the authorities.



A lookout tower on the Summit affords 360-degree, panoramic views of the surrounding countryside. The best time to visit is late Winter – Spring as Canola fields are in full bloom (pending season).



# Galore Hill Scenic Reserve



## Morgans Caves Loop Trail

1 Km | 25 Mins

This popular loop starts at The Summit and traverses along the northern side of Galore Hill Scenic Reserve, providing stunning views of the surrounding plains. The highlight of this walk are the shallow caves used by 'Mad Dog' Morgan to avoid the authorities. The caves can also be accessed by signed walking trails from The Saddle.

Max Elevation 376m  
Min Elevation 353m

## The Summit

Morgans Caves

Lookout Tower

3km

## The Saddle

2km

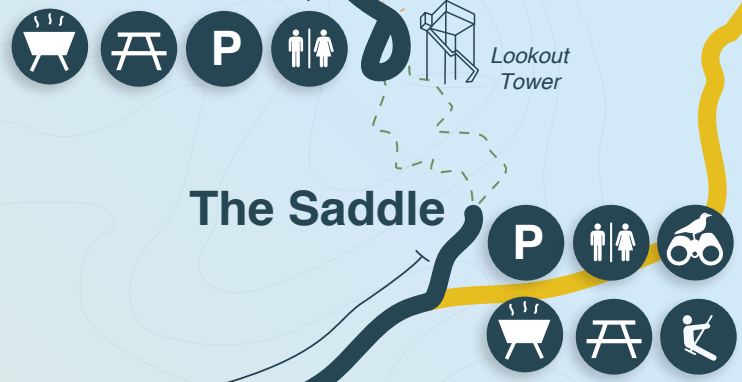
Curly Heckendorf Drive

0.6km

2.2km

Narrandera  
Lockhart Kywong Road

Lockhart



## The Saddle Loop Trail

1.5 Kms | 20 Mins

The Saddle Loop Trail links the family friendly picnic area at The Saddle to the viewing tower and picnic area at The Summit. This walk reveals some of the best vistas of The Rock Scenic Reserve – Kengal Aboriginal Place, dominating the landscape to the east.

Max Elevation 381m  
Min Elevation 323m