



Pleasant Hills

NSW 2658

To Osborne/Lockhart/Milbrulong

Pleasant Hills Tip Rd



Cullen Street



Community Hotel and Post Office

RFS



Manson Street

Hughes Street



The Esplanade

Edgehill Street

Town Hall



Ryan Street



Public School

Cemetery

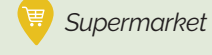
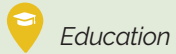
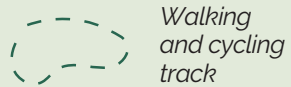
To Henty

Rand Street

To Albury



Village
Maps
Legend:



Disclaimer: Lockhart Shire Council and their officers, agents and contractors have ensured that the details appearing in this publication are correct at the time of printing. We accept no responsibility for any inaccuracy, mis-description whether by inclusion or omission or withdrawal. Maps are not to scale and are indicative only. September 2022.

Graphics Credit: Minta Viski