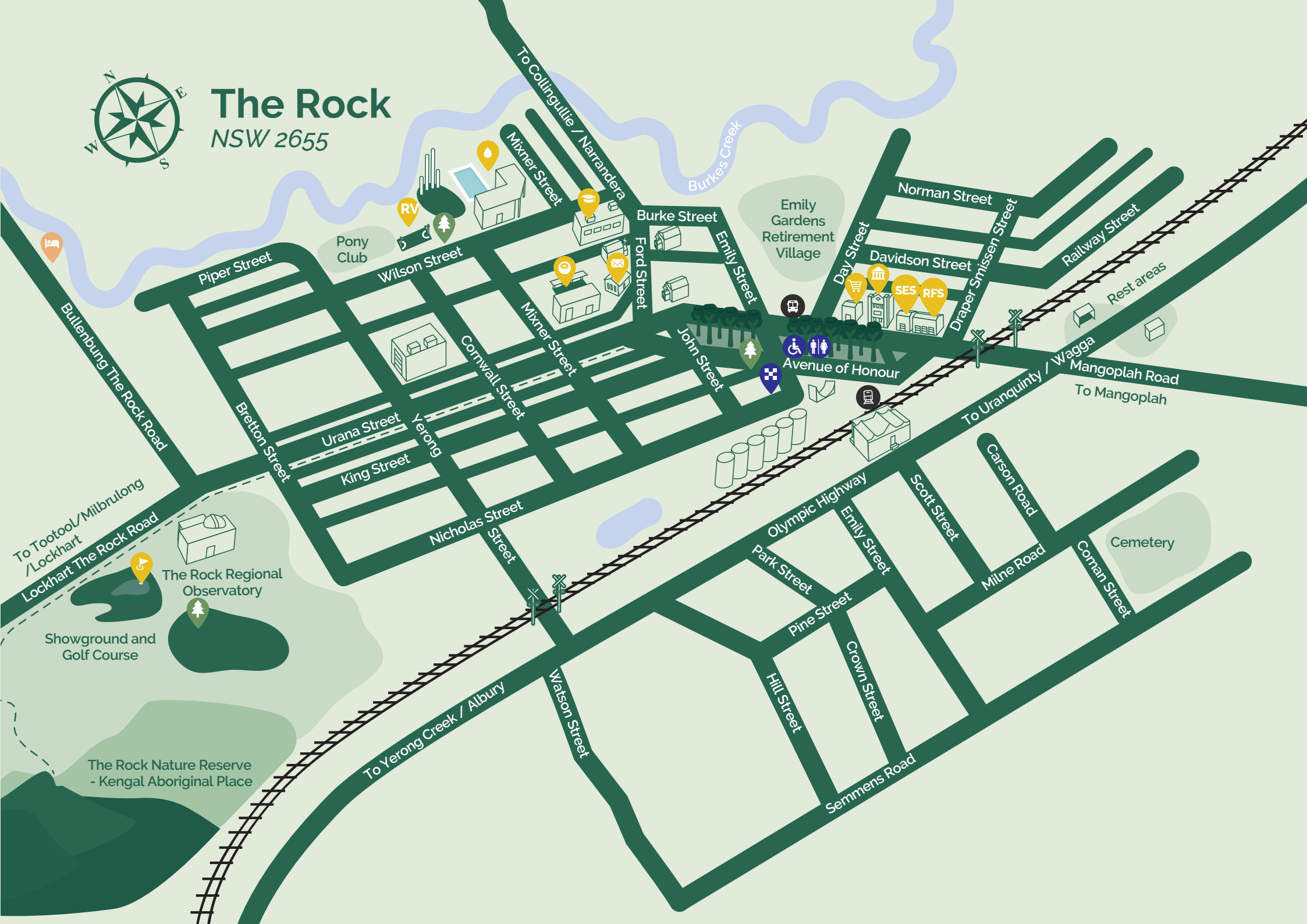




The Rock

NSW 2655



To Collingullie / Narrandera

Burkes Creek

Emily Gardens Retirement Village

Rest areas

To Mangoplah

Cemetery

Pony Club

The Rock Regional Observatory

Showground and Golf Course

The Rock Nature Reserve - Kengal Aboriginal Place

Bullenbung The Rock Road

To Toowoool / Milbrulong / Lockhart

Piper Street

Bretton Street

Urana Street

King Street

Wilson Street

Cornwall Street

Nicholas Street

Mixner Street

Mixner Street

Watson Street

Burke Street

Ford Street

John Street

Olympic Highway

Park Street

Pine Street

Hill Street

Semmens Road

Emily Street

Crown Street

Scott Street

Milne Road

To Uranquinty / Wagga

Norman Street

Davidson Street

Draper Smissen Street

Day Street

Railway Street

Mangoplah Road

Carson Road

Coman Street

SES

RFS

RV

C

Yerong

SES

RFS

SES

RFS

SES

RFS

SES

RFS

SES

RFS

SES

RFS

SES

RFS

SES

RFS

SES

RFS

SES

RFS

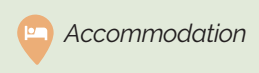
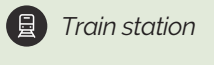
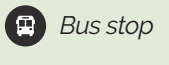
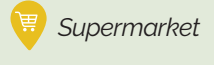
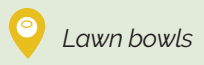
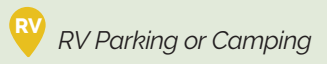

SES

RFS

SES

RFS

Village
Maps
Legend:



Disclaimer: Lockhart Shire Council and their officers, agents and contractors have ensured that the details appearing in this publication are correct at the time of printing. We accept no responsibility for any inaccuracy, mis-description whether by inclusion or omission or withdrawal. Maps are not to scale and are indicative only. September 2022.

Graphics Credit: Minta Viski